



REGIONALIZATION OF LOW-FLOW CHARACTERISTICS OF ARKANSAS STREAMS

U.S. GEOLOGICAL SURVEY

Water-Resources Investigations Report 93-4013

Prepared in cooperation with the
ARKANSAS SOIL AND WATER CONSERVATION COMMISSION





REGIONALIZATION OF LOW-FLOW CHARACTERISTICS OF ARKANSAS STREAMS

By A.H. Ludwig and Gary D. Tasker

U.S. GEOLOGICAL SURVEY

Water-Resources Investigations Report 93-4013


Prepared in cooperation with the

ARKANSAS SOIL AND WATER CONSERVATION COMMISSION

Little Rock, Arkansas
1993

U.S. DEPARTMENT OF THE INTERIOR
BRUCE BABBITT, Secretary

U.S. GEOLOGICAL SURVEY
Dallas L. Peck, Director



For additional information write to:

District Chief
U.S. Geological Survey
Water Resources Division
2301 Federal Office Building
Little Rock, Arkansas 72201

Copies of this report can be purchased from:

U.S. Geological Survey
Books and Open-File Reports Section
Federal Center, Building 810
Box 25425
Denver, Colorado 80225

CONTENTS

	<i>Page</i>
Abstract	1
Introduction	1
Purpose and scope	1
Previous investigations.....	2
Low-flow data	3
Methodology for regionalizing low-flow characteristics.....	3
Logistic regression to estimate probability of zero flow	3
Generalized least squares regression to estimate low-flow statistics	12
Physical properties that significantly affect low-flow characteristics.....	12
Low-flow divisions of the State	13
Areas of well-sustained base flow	13
Areas of poorly-sustained base flow	13
Predictive equations for estimating low-flow characteristics	14
Estimating probability of zero flow at an ungaged site.....	14
Estimating seven-day two-year low-flow values	14
Estimating seven-day ten-year low-flow values.....	15
Uncertainty and limitations of predictive equations	15
Prediction interval estimates	15
Limitations of predictive equations.....	15
Fit of data to the generalized least squares regression model	17
Example Computations	17
Extrapolation of low-flow data	17
Personal computer software for computing low-flow characteristics.....	18
Summary	18
References cited	19
Appendix--Program listing for computation of regional low-flow values.....	1-1

ILLUSTRATIONS

[Plate is located in back pocket at end of report]

Figure 1. Map showing location of study area and physiographic divisions.....	2
Plate 1. Map showing locations of gaging stations and low-flow regions of Arkansas	

TABLES

Table 1. Hydrologic characteristics for surface-water gaging stations used in the regression analyses.	4
2. Values needed to calculate confidence intervals	16

CONVERSION FACTORS

<u>Multiply</u>	<u>By</u>	<u>To obtain</u>
cubic foot per second (ft ³ /s)	0.02832	cubic meter per second
mile (mi)	1.609	kilometer
square mile (mi ²)	2.590	square kilometer